


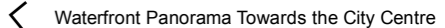
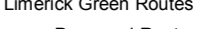
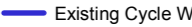
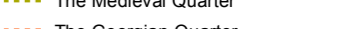


PROJECT

Opera Site

CLIENT

Limerick City and County Council

Legend

-  Site Location
-  1.5km Core Study Area
-  County Boundaries
-  Photomontage Locations
-  Waterfront Panorama Away From the City Centre
-  Waterfront Panorama Towards the City Centre
-  Linear Vista - Urban
-  Linear Vista - Waterfront
-  Localised Key Views
-  Local Landmarks
-  Important Waterside Buildings
-  Public Open Space
-  Sports Grounds
-  River/Canal Walks
-  Limerick Green Routes
-  Proposed Routes
-  Envisaged Routes
-  Limerick Cycle Routes
-  Existing Cycle Ways
-  Long Term Cycle Ways
-  Proposed Cycle Ways
-  Walking Routes
-  Lough Derg Way
-  Kings Island Bridge Slí na Sláinte
-  The Three Bridges Slí na Sláinte
-  The City Centre Slí na Sláinte
-  The Medieval Quarter
-  The Georgian Quarter

REVISIONS

REV	DATE	DESCRIPTION

REV | DATE | DESCRIPTION

DRAWN: GOH
CHECKED: NS
APPROVED: JS
DATE: 01/03/2019
SCALE: 1:12,500 @ A3

PROJECT NUMBER

6058520

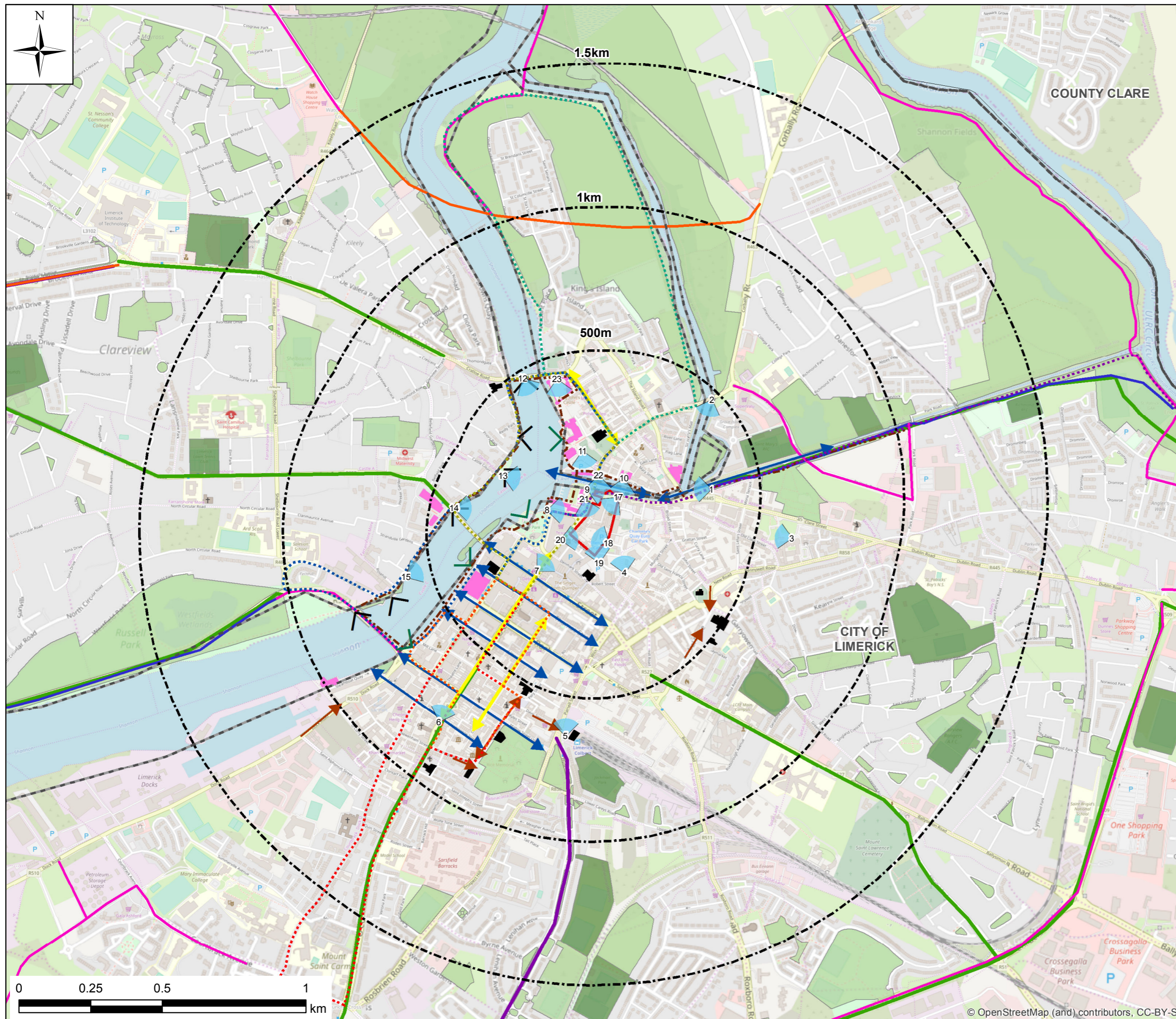
DRAWING TITLE

OPERA SITE
TOWNSCAPE DESIGNATIONS
LIMERICK CITY

DRAWING NUMBER

60568520_OPERA_AEC_LE_FIGURE_1_00

REV



This document has been prepared by AECOM Limited ("AECOM") for the sole use of our Client, and in accordance with generally accepted consultancy principles, the budget for fees and the terms of reference agreed between AECOM and the Client. Any information provided by third parties and referred to herein has not been checked or verified by AECOM, unless otherwise expressly stated in the document. No third party may rely upon this document without the prior and express written agreement of AECOM.

Document Path: P:\UKED\4\PROJECTS\GIS PROJECT FILES\MAISIE_TEMP\Project_Opera\G2_ArcGIS\Map\Figure_1_Landscape_Designations_v2.mxd


















PROJECT

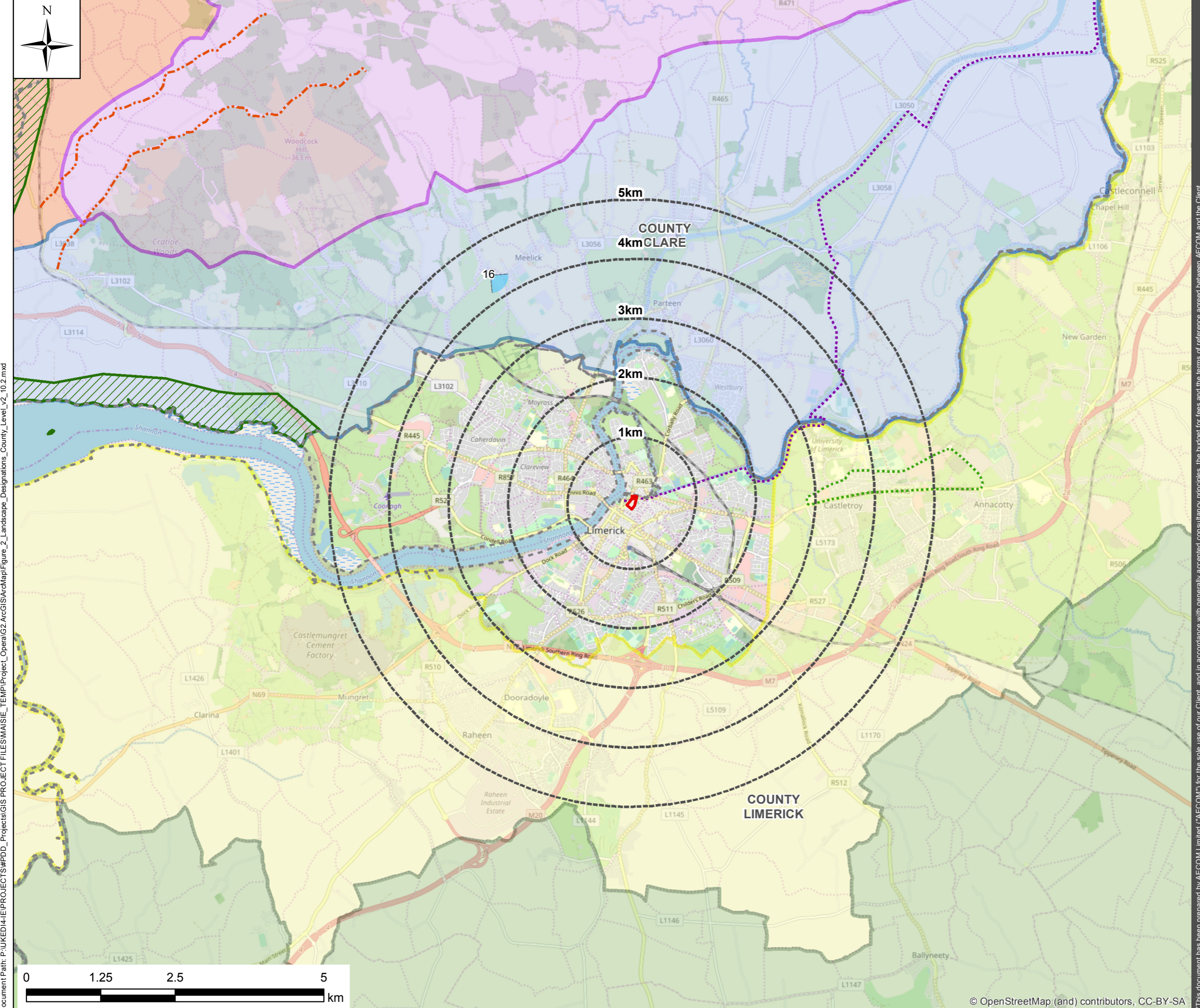
Opera Site

CLIENT

Limerick City and County Council

Legend

-  Site Location
-  5km Wider Study Area
-  County Boundaries
-  Photomontage Locations
-  Clare County Development Plan 2017-2023 - Scenic Routes
-  Lough Derg Way
-  Castleroy Slí na Sláinte
-  Clare County Development Plan 2017-2023 - Heritage Landscape Regions
-  Clare County Development Plan 2017-2023 - Landscape Character Areas
-  River Shannon Farmland
-  Sixmilebridge Farmland
-  Slieve Bernagh Uplands
-  Limerick County Development Plan 2010-2016 - Landscape Character Areas
-  Agricultural Lowlands
-  Shannon ICZM



Document Path: P:\UKED\4-IE\PROJECTS\#PDD_Projects\GIS\PROJECT FILES\MAISIE_TEMP\Project_Opera\G2-ArcGIS\Map\Figure_2_Landscape_Designations_Counties_Level_V2_10.2.mxd

This document has been prepared by AECOM Limited ("AECOM") for the sole use of our Client, and in accordance with generally accepted consultancy principles, the budget for fees and the terms of reference agreed between AECOM and the Client. Any information provided by third parties and referred to herein has not been checked or verified by AECOM, unless otherwise expressly stated in the document. No third party may rely upon this document without the prior and express written agreement of AECOM.

REVISIONS

REV | DATE | DESCRIPTION

DRAWN: GOH
 CHECKED: NS
 APPROVED: JS
 DATE: 11/01/2019
 SCALE: 1:60,000 @ A3

PROJECT NUMBER

60533080

DRAWING TITLE

PROJECT OPERA
LANDSCAPE DESIGNATIONS
COUNTY LIMERICK & COUNTY CLARE

DRAWING NUMBER

60568520_OPERA_AEC_LE_FIGURE_2_00

